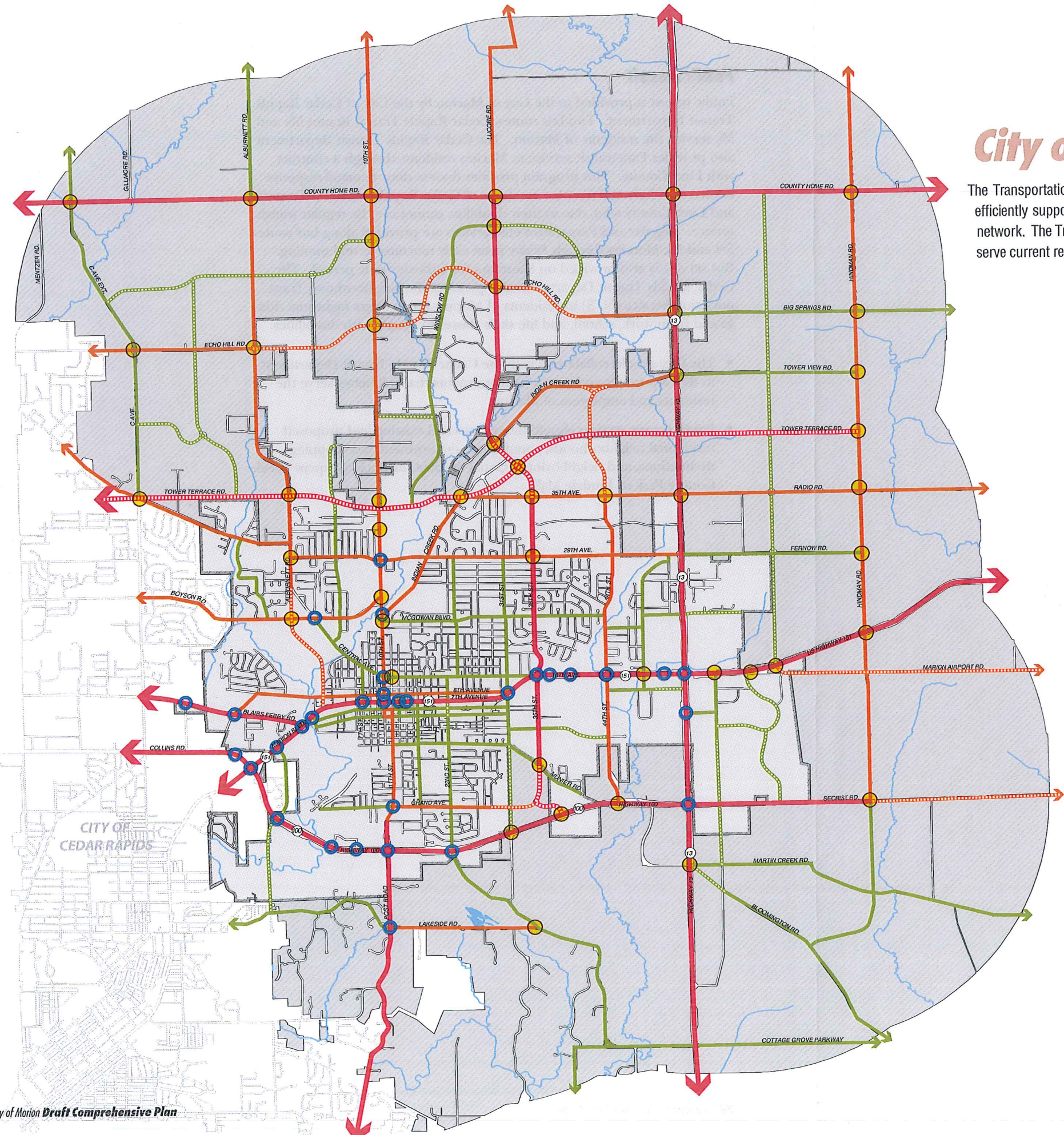













Figure 7

# City of Marion Transportation Plan

The Transportation Plan establishes a long-range system of roadways and alternative transportation routes that efficiently supports existing and anticipated development and address key issues of the existing transportation network. The Transportation Plan identifies several enhancements and new connections that are needed to better serve current residents and businesses and ensure efficient circulation throughout the City in the future.



-  **Major Arterial Streets** are designed to move large volumes of traffic at higher speeds.
-  **Planned Major Arterial Streets**
-  **Minor Arterial Streets** are significant routes designed to carry lower volumes of traffic than major arterials.
-  **Planned Minor Arterial Streets**
-  **Collectors Streets** collect traffic from the local street system and provide access to the arterial street system.
-  **Planned Collectors Streets**
-  **Local Streets** all remaining streets not classified in a "higher" street network.
-  **Existing Traffic Signals**
-  **Enhanced Intersections** include new intersections and intersections to be enhanced through improvements including widening, new signage, signalization (when warranted), or realignment.
-  **Current Municipal Boundary**
-  **Growth Areas** includes the unincorporated areas outside of Marion and within the City's 2-mile planning jurisdiction.